

38ª EDIÇÃO

BAJA PORTALEGRE 2024 500

AUTOMÓVEL CLUB DE PORTUGAL

MINI BAJA
MAPAS
ROAD BOOK LIGAÇÕES
ROAD BOOK ASSISTÊNCIA
PLANO DE ABASTECIMENTO
OUTROS



AUTO



MOTO



QUAD



SSV

17 A 19 OUTUBRO 2024

TAÇA DO MUNDO FIA DE BAJAS · CAMPEONATO DE PORTUGAL DE TODO O TERRENO FPAK
CAMPEONATO NACIONAL DE TODO O TERRENO OPEN FMP · MINI BAJA

BAJAPORTALEGRE500.COM

ORGANIZAÇÃO



PATROCINADORES



APOIOS





Energia para todas as etapas

Enfrente todos os desafios com o combustível que lhe permite dar o máximo, desde o primeiro abastecimento: **bp Ultimate com tecnologia ACTIVE.**

- > Até 56 quilómetros extra por depósito*
- > Limpeza e proteção do motor
- > Maximiza e mantém a performance

O melhor, todos os dias

*bp Ultimate Diesel com tecnologia ACTIVE. Testado em comparação com combustíveis em conformidade com as especificações definidas pela legislação em vigor (DL 89/2008, de 30 de Maio, na sua redação actual). Os benefícios anunciados verificam-se em utilizações continuadas e podem variar de acordo com o estado do veículo, estilo de condução ou outros factores. Saiba mais em bp.pt





17 / 10 / 2024

QUINTA-FEIRA / THURSDAY

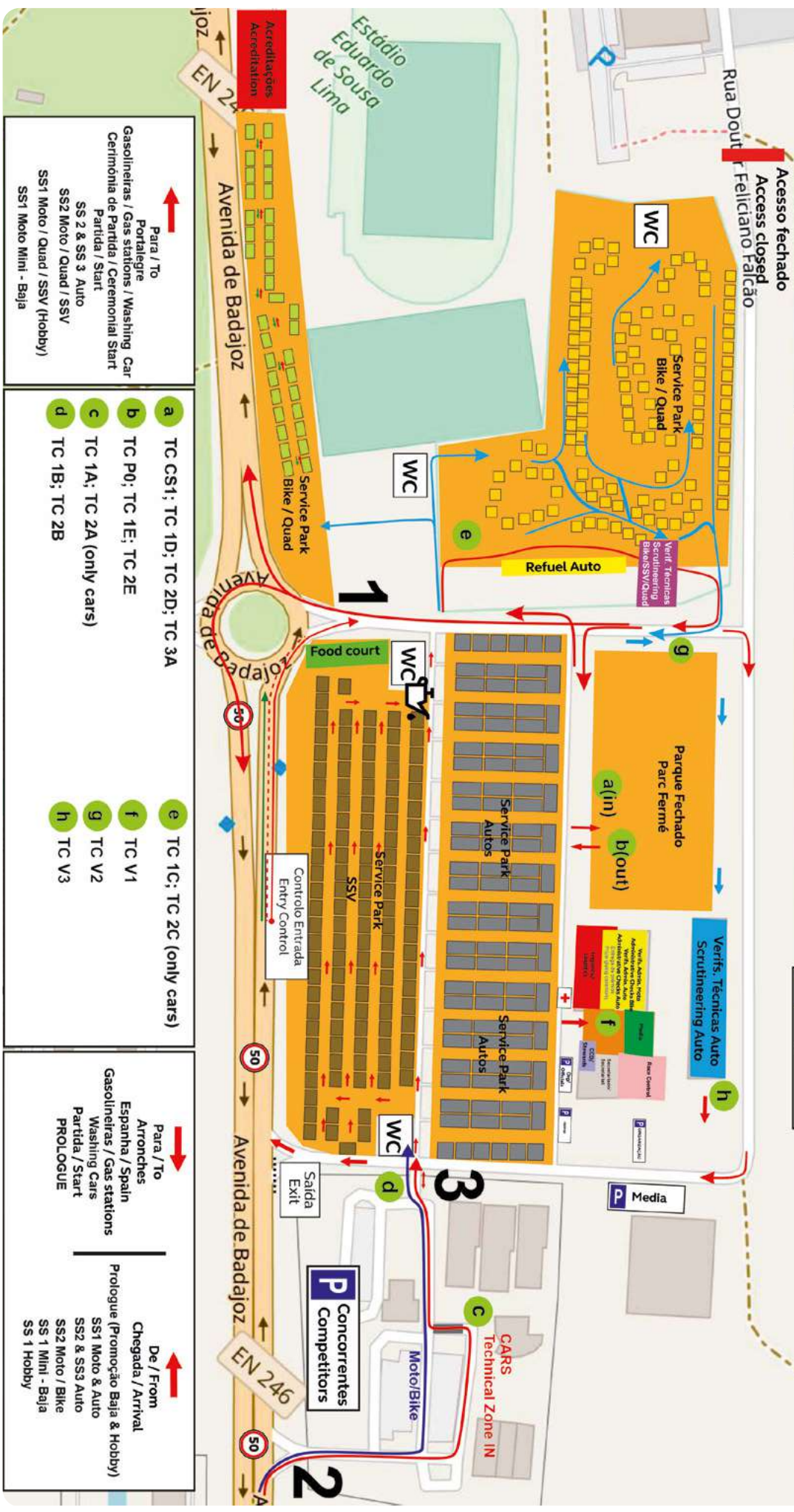


Layout
Service Park 2024
V2 26.09.2024

- 1-Entrada principal / main entrance / entrance competitors 17th (after Ceremonial Start)
- 2-Entrada de veículos de competição / entrance competitors only
- 3-Competitors and e pedestrians only / Veículos competição e a pessoas acreditadas
- 4-Only Exit / Saídas apenas

P Reboques
Trailers

P Media
Organização /
Organiser



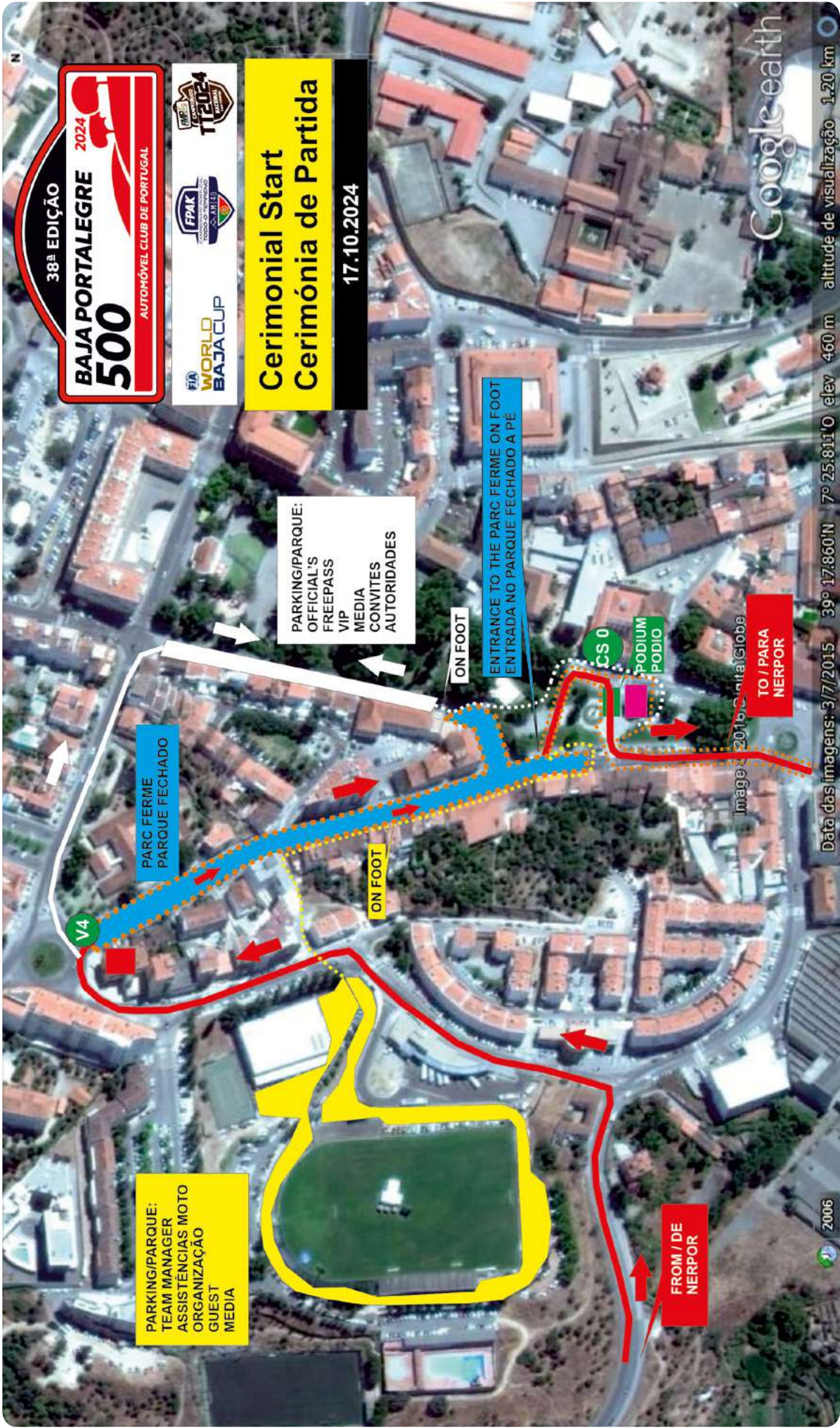
Para / To
Portalegre
Gasolinheiras / Gas stations / Washing Car
Cerimónia de Partida / Ceremonial Start
Partida / Start
SS 2 & SS 3 Auto
SS2 Moto / Quad / SSV
SS1 Moto / Quad / SSV (Hobby)
SS1 Moto Mini - Baja

a TC CS1; TC 1D; TC 2D; TC 3A
b TC P0; TC 1E; TC 2E
c TC 1A; TC 2A (only cars)
d TC 1B; TC 2B

e TC 1C; TC 2C (only cars)
f TC V1
g TC V2
h TC V3

Para / To
Arronches
Espanha / Spain
Gasolinheiras / Gas stations
Washing Cars
Partida / Start
PROLOGUE

De / From
Chegada / Arrival
Prologue (Promoção Baja & Hobby)
SS1 Moto & Auto
SS2 & SS3 Auto
SS2 Moto / Bike
SS 1 Mini - Baja
SS 1 Hobby



38ª EDIÇÃO
BAJA PORTALEGRE 2024
500
AUTOMÓVEL CLUB DE PORTUGAL



Cerimonial Start
Cerimónia de Partida
17.10.2024

PARKING/PARQUE:
TEAM MANAGER
ASSISTÊNCIAS MOTO
ORGANIZAÇÃO
GUEST
MEDIA

PARKING/PARQUE:
OFFICIAL'S
FREEPASS
VIP
MEDIA
CONVITES
AUTORIDADES

PARC FERME
PARQUE FECHADO

ON FOOT

ON FOOT

ENTRANCE TO THE PARC FERME ON FOOT
ENTRADA NO PARQUE FECHADO A PE

CS 0

PODIUM
PODIO

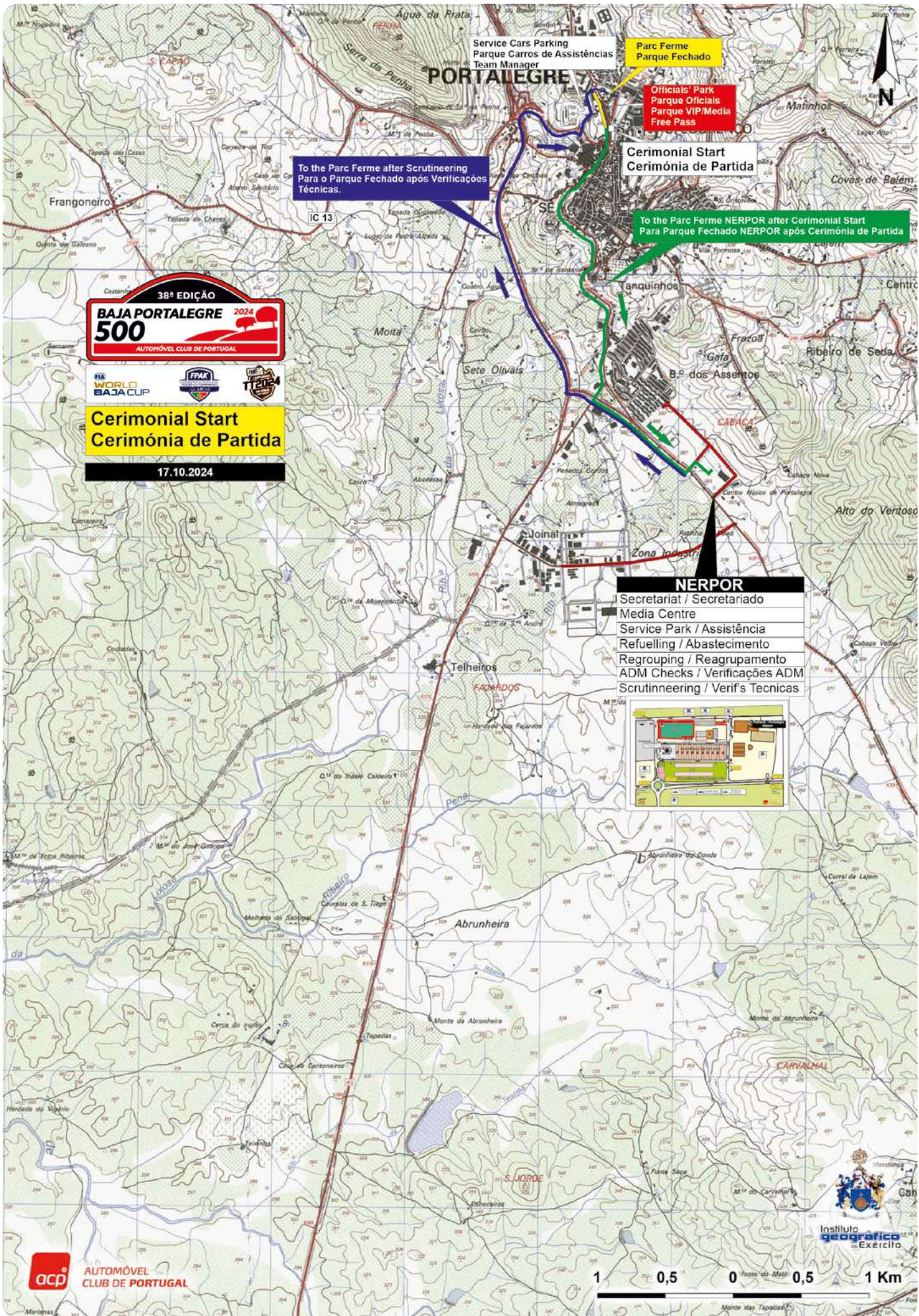
FROM / DE
NERPOR

TO / PARA
NERPOR

Google earth

2006

Data das imagens: 3/7/2015 39° 17.860'N 7° 25.811'O elev 460 m altitude de visualização 1-20 km



Service Cars Parking
Parque Carros de Assistências
Team Manager

Parc Ferme
Parque Fechado

Officials' Park
Parque Oficiais
Parque VIP/Media
Free Pass

Cerimonial Start
Cerimónia de Partida

To the Parc Ferme after Scrutinneering
Para o Parque Fechado após Verificações
Técnicas.

To the Parc Ferme NERPOR after Cerimonial Start
Para Parque Fechado NERPOR após Cerimónia de Partida

38ª EDIÇÃO
BAJA PORTALEGRE 2024
AUTOMÓVEL CLUB DE PORTUGAL



**Cerimonial Start
Cerimónia de Partida**

17.10.2024

- NERPOR**
- Secretariat / Secretariado
 - Media Centre
 - Service Park / Assistência
 - Refuelling / Abastecimento
 - Regrouping / Reagrupamento
 - ADM Checks / Verificações ADM
 - Scrutinneering / Verif's Técnicas





18 / 10 / 2024
SEXTA-FEIRA / FRIDAY

Herdade das Coutadas
N 39° 14.751' / W 7° 27.499'

Portalegre
Ponte de Sor IC 13

Portalegre
Ponte de Sor



Prologue / Prólogo

18.10.2024

H

P Directores de Equipa/
Team Managers/ Auto
Service Cars/ Moto


P Oficiais/
Officials

P Press / VIP
Organizaçao/
Organisers

IP 2

Extremoz

800 m

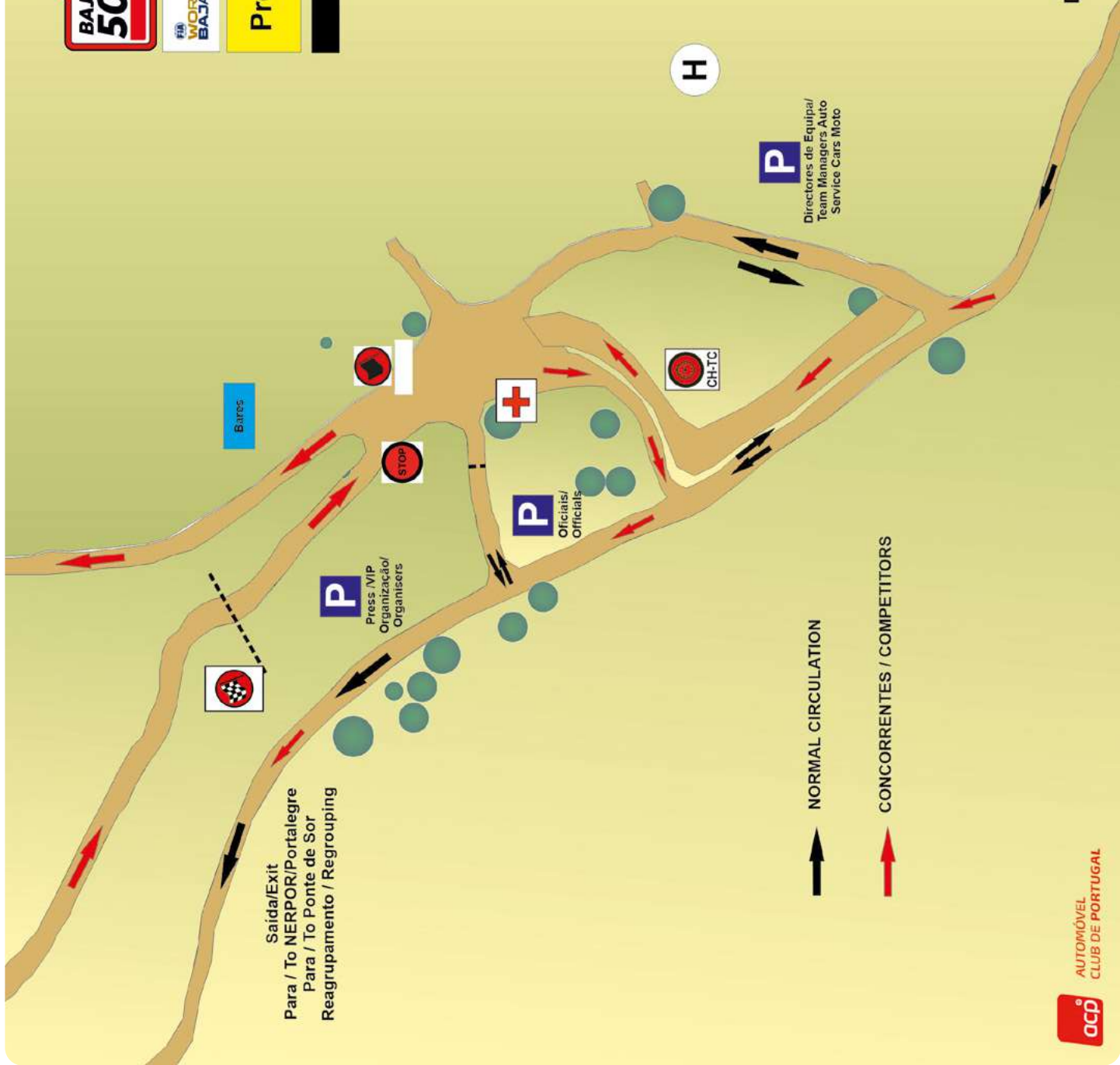


Google Earth



Prologue / Prólogo

18.10.2024



Acesso / Access
De / From Portalegre



19 / 10 / 2024
SÁBADO / SATURDAY

Partida Mini Baja - Ponte de Sor Zona Industrial

N 39° 16.564' / W 8° 01.098'



38ª EDIÇÃO
BAJA PORTALEGRE 2024
AUTOMÓVEL CLUB DE PORTUGAL
500

FIA
WORLD BAJA CUP

FPK
TRUCK

**Partida - SS 1
Mini Baja**

19.10.2024

Descarregam as motos neste local
Após a descarga, regressam a
Ponte de Sor e seguem Road Book até:
(Estação de Caminho de Ferro de Chança)

**GAS Mini Baja
(Estação de Chança)**

**Ponte de Sor
Portalegre**



Herdade das Coutadas - Portalegre

N 39° 14.751' / W 7° 27.499'

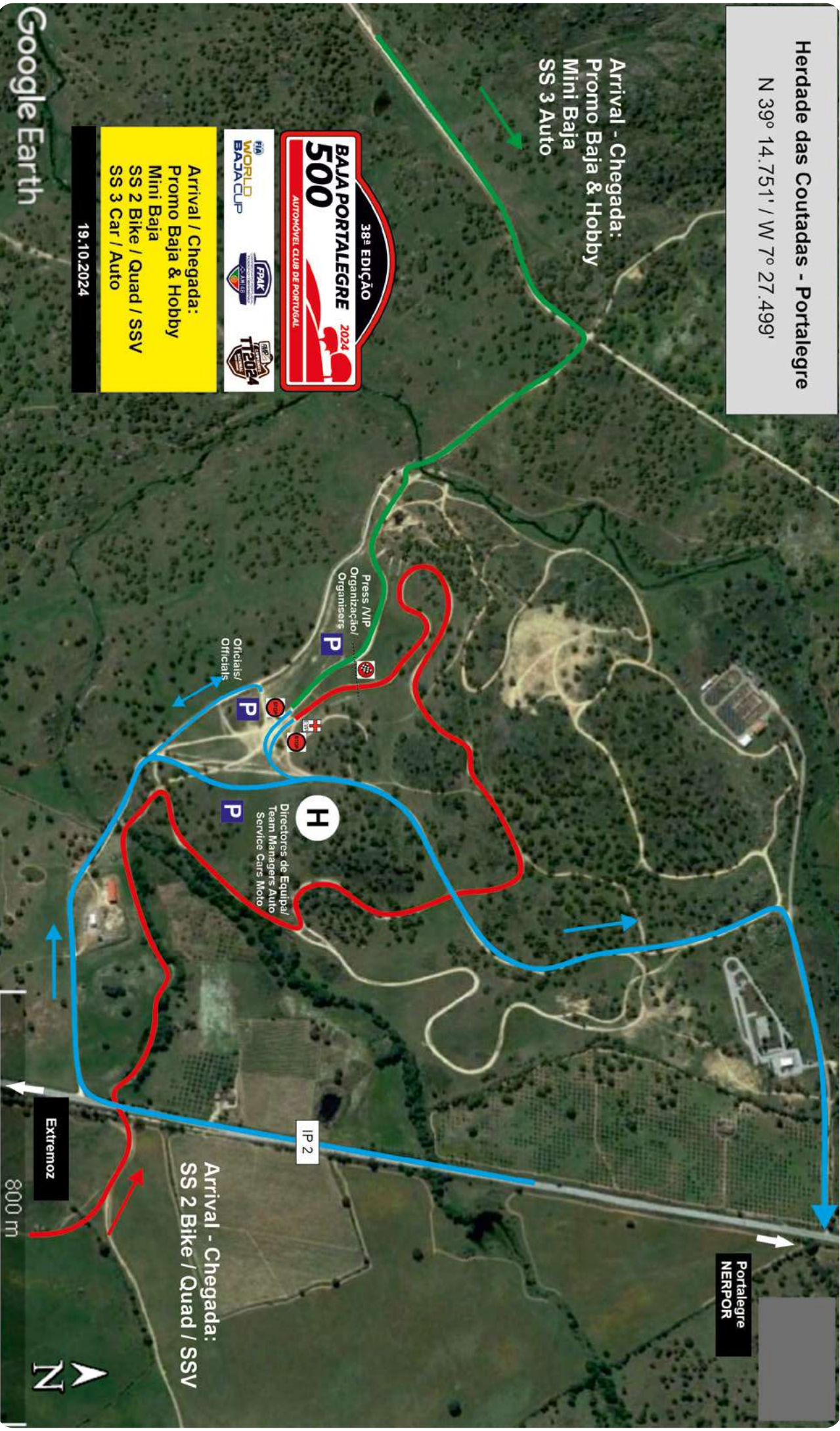
Arrival - Chegada:
Promo Baja & Hobby
Mini Baja
SS 3 Auto



Arrival / Chegada:
Promo Baja & Hobby
Mini Baja
SS 2 Bike / Quad / SSV
SS 3 Car / Auto

19.10.2024

Google Earth




Portalegre
NERPOR

Arrival - Chegada:
SS 2 Bike / Quad / SSV

Extremoz

800 m





MAPA SS 1 PROMO BAJA & HOBBY
19. 10.2024

WAYPOINTS LIST / LISTA DE COORDENADAS	
START SECTION 1	N 39°16.420'
PARTIDA SECÇÃO 1	W 7°25.295'
START SS1	N 39°16.564'
PARTIDA SS1	W 8°01.098'
ARRIVAL SS1	N 39°14.763'
CHEGADA SS1	W 7°27.503'
ARRIVAL SECTION 1	N 39°16.420'
CHEGADA SECÇÃO 1	W 7°25.295'

ZE Spectator Area
Zona Espectáculo

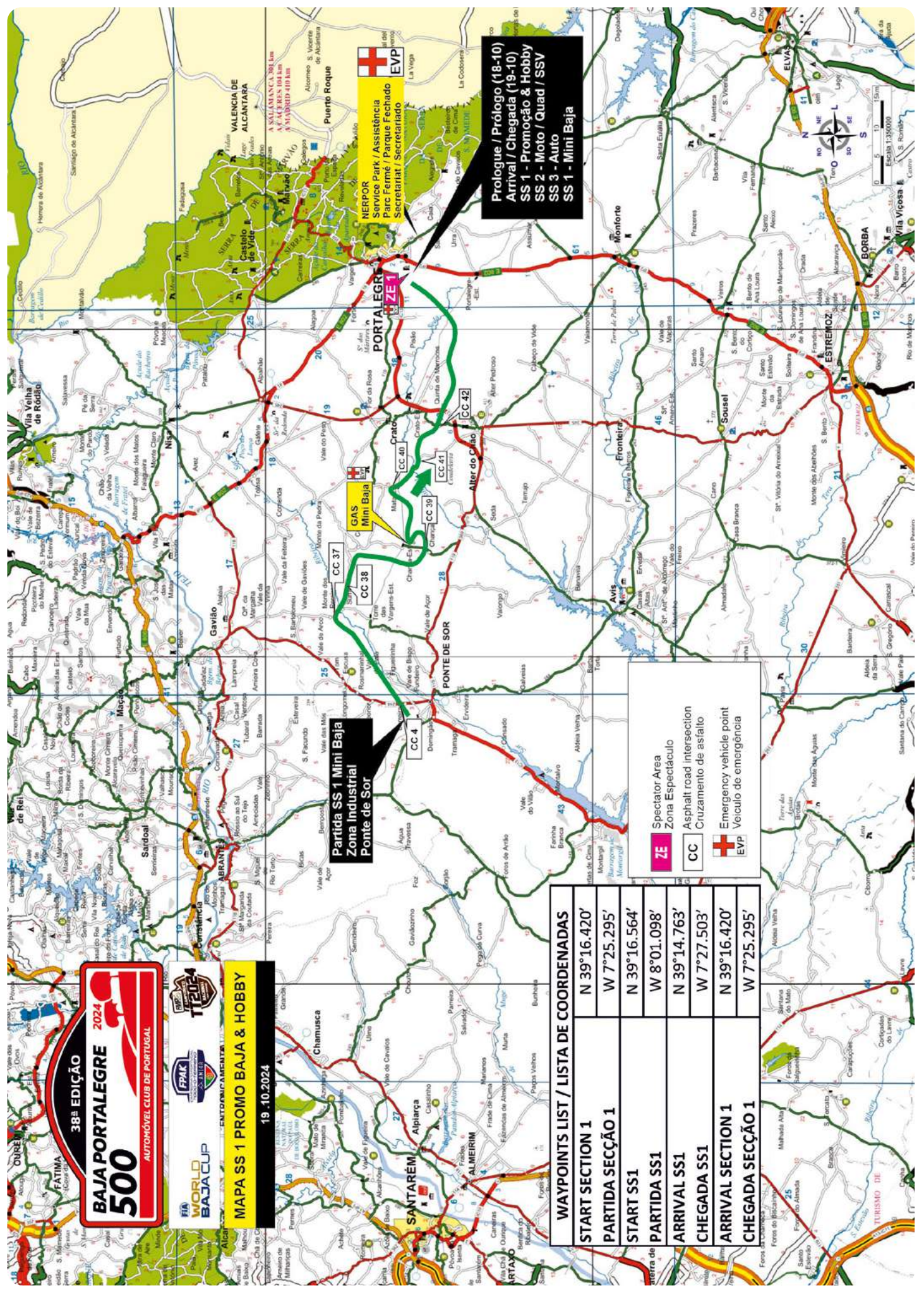
CC Asphalt road intersection
Cruzamento de asfalto

EVP Emergency vehicle point
Veículo de emergência

Partida SS 1 Mini Baja
Zona Industrial
Ponte de Sor

Prologo / Prologo (18-10)
Arrival / Chegada (19-10)
SS 1 - Promoção & Hobby
SS 2 - Moto / Quad / SSV
SS 3 - Auto / Quad / SSV
SS 1 - Mini Baja

NERPOR
Service Park / Assistência
Parc Fermé / Parque Fechado
Secretariat / Secretariado



GAS MINI BAJA - Estação de Changa

N 39° 16.445' / W 7° 48.499'

De / From
Sume / Cunheira

- Percurso Assistências / Service car liaison
- Percurso Concorrentes / SS race
- Espaço de Assistência / Service area

Estacionamento no asfalto e
transporte de material a pé

Para / To
Vale de Acor
Portalegre (IC 13)

DZ 30

FZ 30

300 m



GAS MINI BAJA
Estação Changa
19.10.2024

38ª EDIÇÃO 2024

BAJA PORTALEGRE

500

AUTOMÓVEL CLUB DE PORTUGAL

Start / Partida
SS 1 Promo & Hobby
SS 2 Moto - SS 3 Auto

Arrival / Chegada
SS 1 - Moto / Auto

Prologue / Prólogo (18-10)
Arrival / Chegada (19-10)
SS 1 - Promoção & Hobby
SS 2 - Moto / Quad / SSV
SS 3 - Auto
SS 1 - Mini Baja

Arrival / Chegada
SS 2 - Auto

Start / Partida
SS 1 - Moto / Auto

Start / Partida
SS 2 Auto
Mini - Baja

Prólogo - 18-10-24 (Portalegre, Herdade das Coutadas)

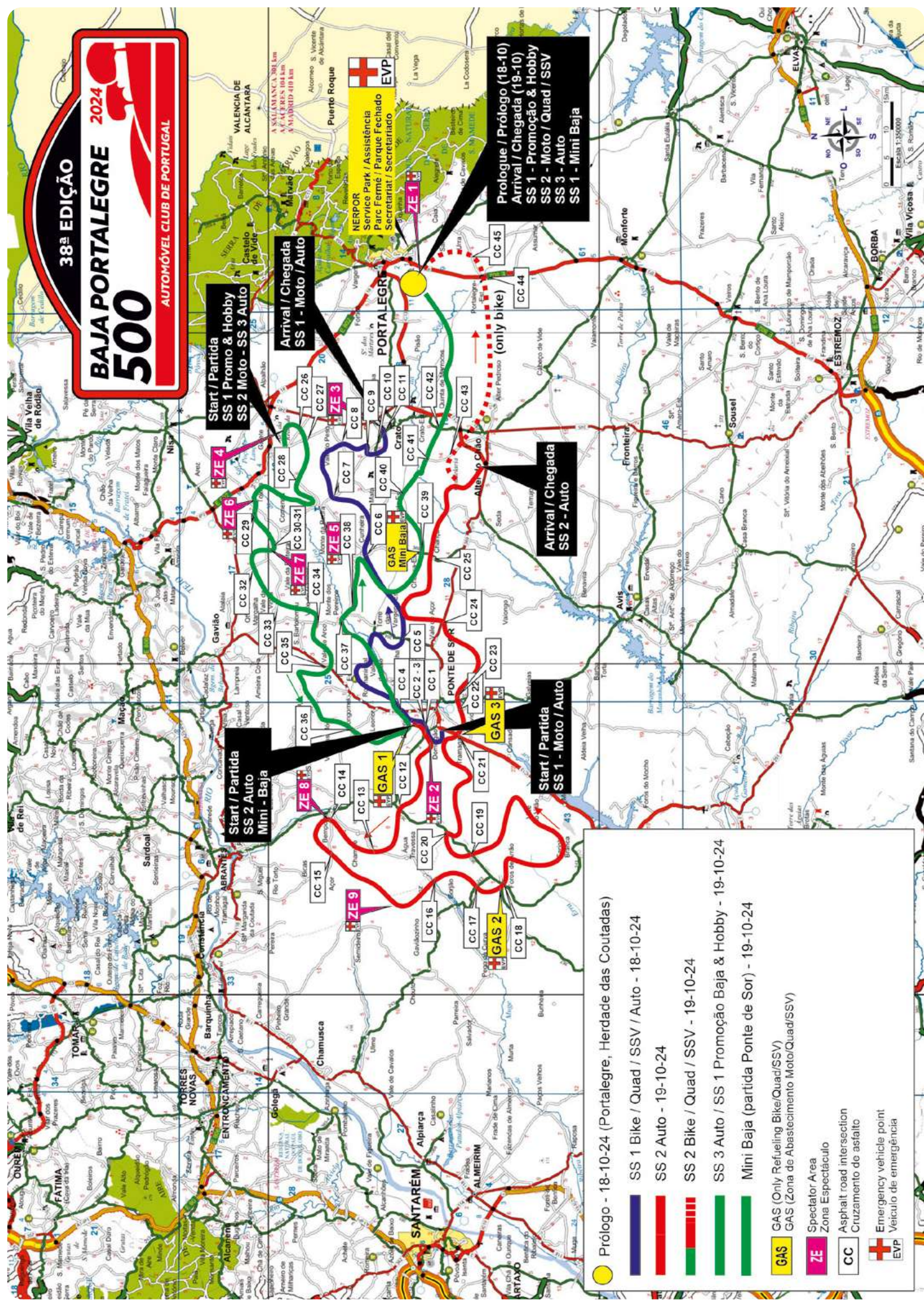
- SS 1 Bike / Quad / SSV / Auto - 18-10-24
- SS 2 Auto - 19-10-24
- SS 2 Bike / Quad / SSV - 19-10-24
- SS 3 Auto / SS 1 Promoção Baja & Hobby - 19-10-24
- Mini Baja (partida Ponte de Sor) - 19-10-24

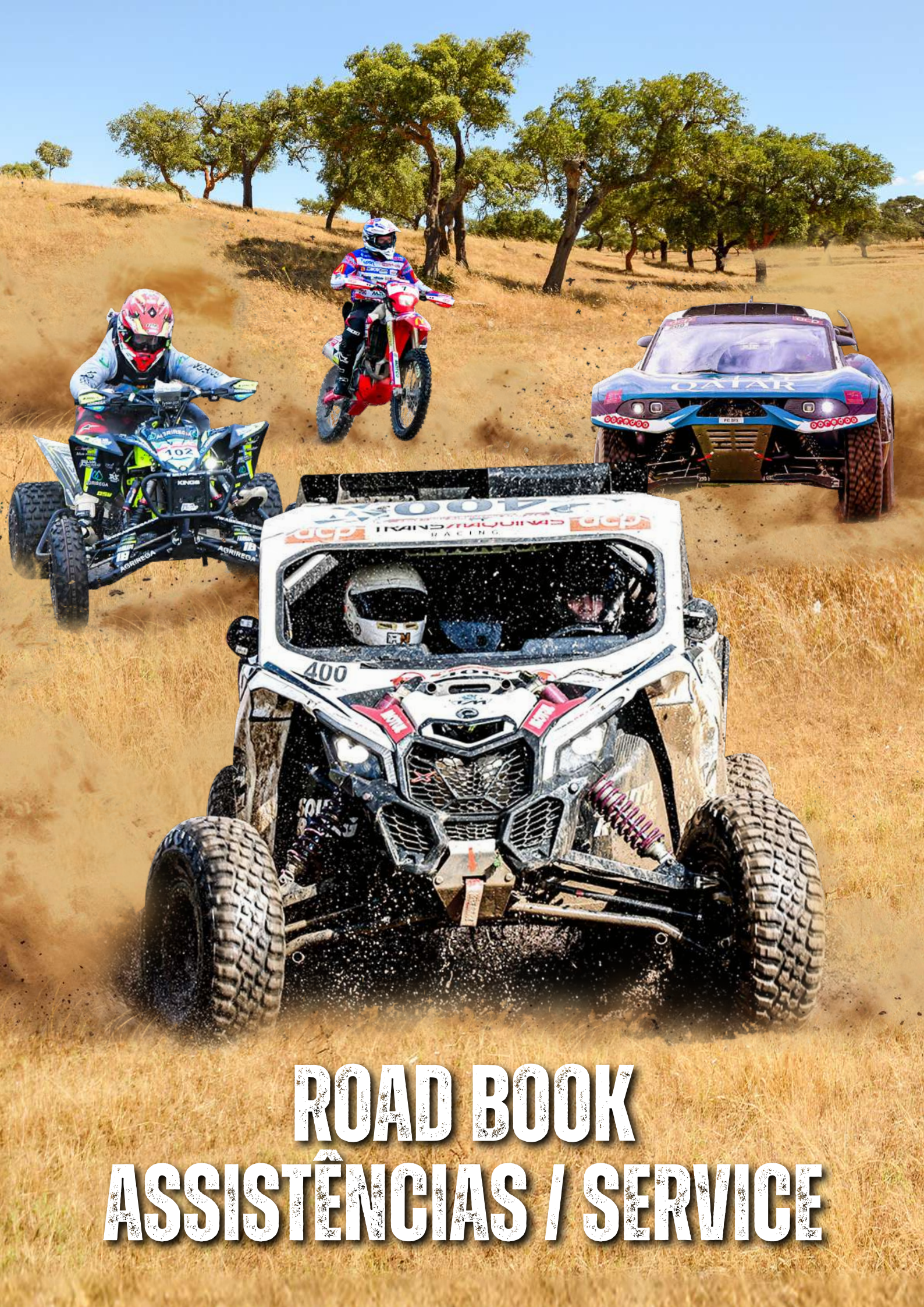
GAS (Only Refueling Bike/Quad/SSV)
GAS (Zona de Abastecimento Moto/Quad/SSV)

ZE Spectator Area
Zona Espectáculo

CC Asphalt road intersection
Cruzamento de asfalto

EVP Emergency vehicle point
Veículo de emergência





ROAD BOOK ASSISTÊNCIAS / SERVICE

WWW.RALLYNAVIGATOR.COM



LIGAÇÃO - PORTALEGRE (NERPOR) / PONTE DE SOR MINI BAJA

168
Kilometers

73
Waypoints

168
Fuel Range

START
39° 16.421'N
7° 25.295'W

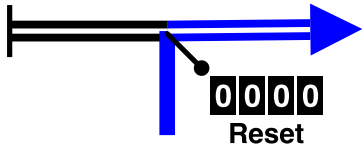

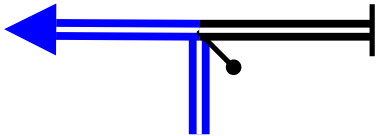
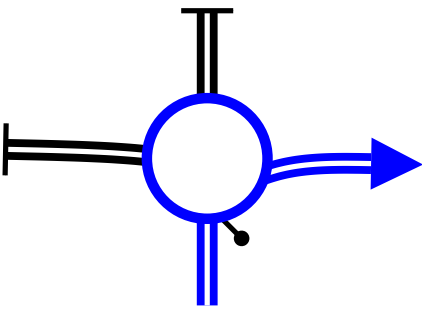
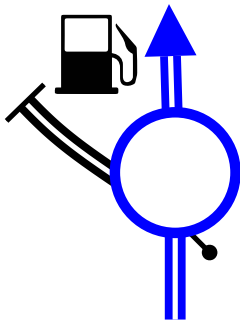

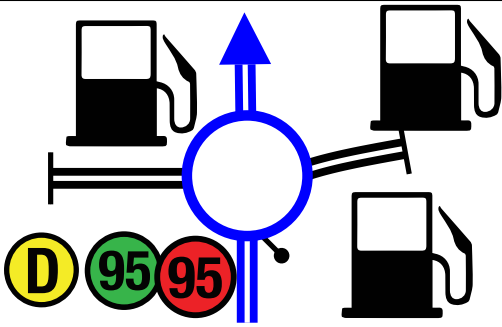

FINISH
39° 16.422'N
7° 25.294'W

WARNING!!!

THIS ROUTE MAY BE DANGEROUS. FOLLOW THIS ROUTE AT YOUR OWN RISK.

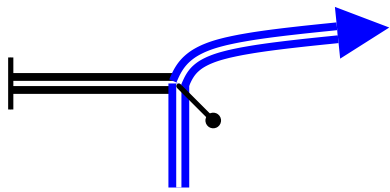
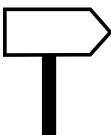

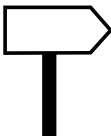
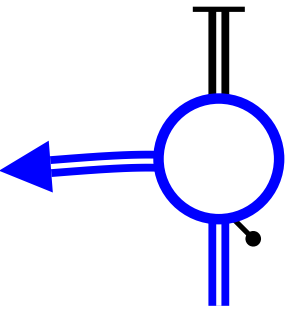
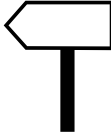
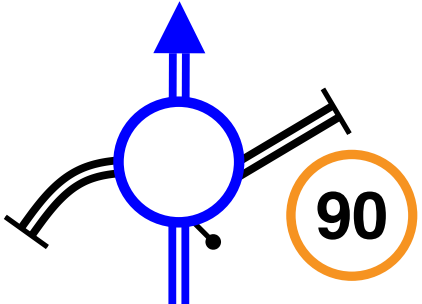
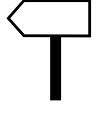

Conditions change over time. Route leads to remote areas many miles from help. This is not a "closed" course. The route crosses and travels on public roads and highways where other vehicles, pedestrians, and animals may be present. Some hazards are identified here, for illustration purposes only, but most hazards are not identified or marked. Information provided is approximate, and should not be considered precise. Obey all laws and use caution at all times. If signs, maps, or other indicators suggest the route travels into closed, illegal, private property, or otherwise restricted areas, this roadbook should not be followed into such areas.

RALLY NAVIGATOR IS NOT RESPONSIBLE FOR THE ACCURACY OR SAFETY OF THIS ROUTE.

PAGE 1	LIGAÇÃO - PORTALEGRE (NERPOR) /	KM TOTAL: 168
<p>0,00</p> <hr/> <p>0,00</p> <p>0,00 ↓ 1</p>		 <p>TC / CH 1E</p> <p>Parque Fechado OUT</p>
<p>0,14</p> <p>0,14 ↓ 2</p>		
<p>0,30</p> <p>0,16 ↓ 3</p>		
<p>0,85</p> <p>0,55 ↓ 4</p>		 <p>Intermarche</p>
<p>1,18</p> <p>0,33 ↓ 5</p>		<p>Galp / Cepsa / Leclerc</p> <p>CASTELO BRANCO</p> 

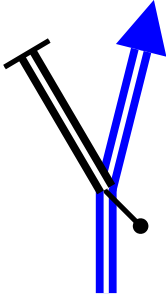
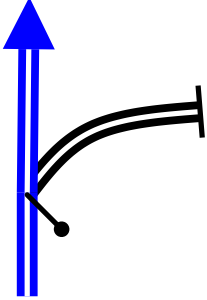
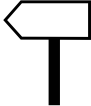
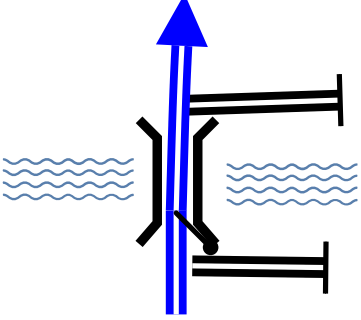
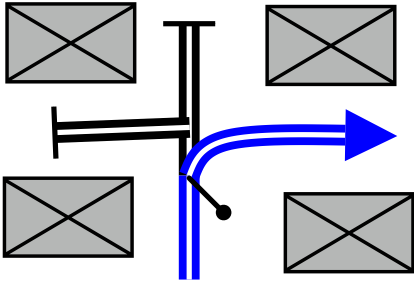
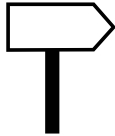
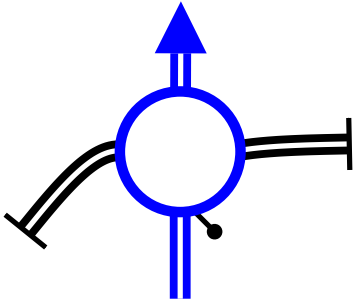
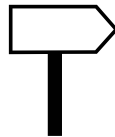
PROXIMA NOTA
PROCH NOTE
NEXT NOTE

0,21

PAGE 2	LIGAÇÃO - PORTALEGRE (NERPOR) /	KM TOTAL: 168
<p>1,39</p> <p>0,21 6</p>		<p>CASTELO BRANCO</p> 
<p>3,62</p> <p>2,23 7</p>		<p>IP2 C.BRANCO</p> 
<p>5,45</p> <p>1,83 8</p>		<p>IC13 CRATO P.SOR</p> 
<p>6,49</p> <p>1,04 9</p>		<p>FRO IC13</p> <p>IC13 CRATO P.SOR</p> 
<p>34,40</p> <p>27,91 10</p>		<p>END IC13</p> <p>FRO EN369</p>

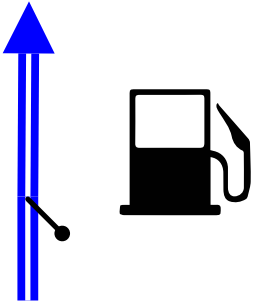



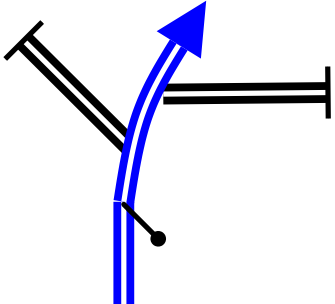

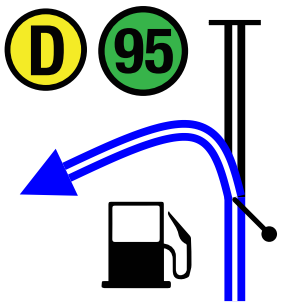

PROXIMA NOTA
PROCH NOTE
NEXT NOTE

4,83

PAGE 3	LIGAÇÃO - PORTALEGRE (NERPOR) /	KM TOTAL: 168
<p>39,23</p> <p>4,83 11</p>		
<p>44,25</p> <p>5,02 12</p>		<p>IC13 Pte SOR (N2) ABRANTES</p> 
<p>63,13</p> <p>18,88 13</p>		<p>PONTE DE SOR</p>
<p>63,42</p> <p>0,29 14</p>		<p>CASTELO BRANCO GAVIÃO</p> 
<p>64,02</p> <p>0,60 15</p>		<p>CASTELO BRANCO GAVIÃO</p> 

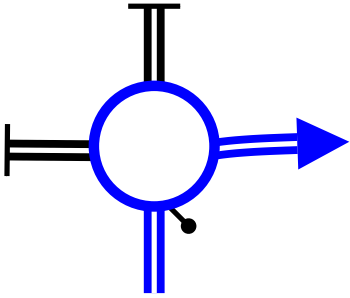
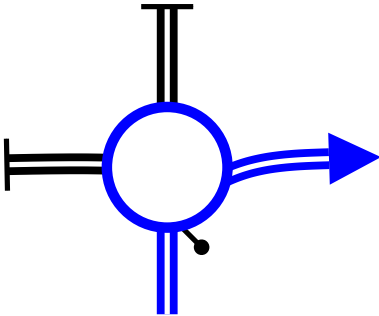
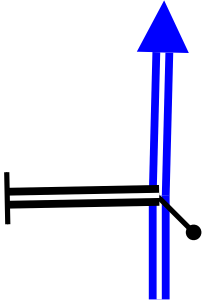
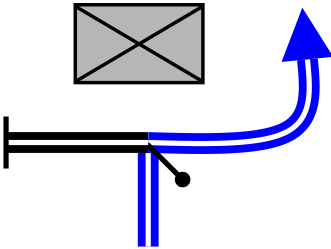
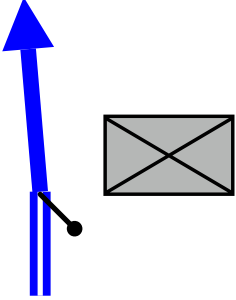
PROXIMA NOTA
PROCH NOTE
NEXT NOTE

0,75

PAGE 4	LIGAÇÃO - PORTALEGRE (NERPOR) /	KM TOTAL: 168
64,77		 GALP
0,75	16	
65,12		 BP
0,35 ↓	17	
65,30		
0,18	18	
65,66		
0,36 ↓	19	
65,90		Pingo Doce (BP) Zona Industrial 
0,24	20	


PROXIMA NOTA
PROCH NOTE
NEXT NOTE

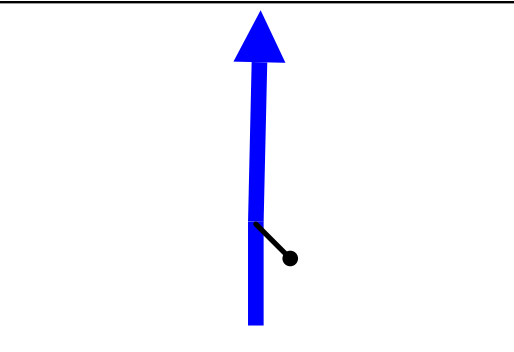
0,70

PAGE 5	LIGAÇÃO - PORTALEGRE (NERPOR) /	KM TOTAL: 168
66,60		
0,70	21	
66,96		
0,36	22	
67,54		
0,58	23	
67,82		
0,28	24	
68,26		TERRA
0,44	25	

PROXIMA NOTA
PROCH NOTE
NEXT NOTE

0,09

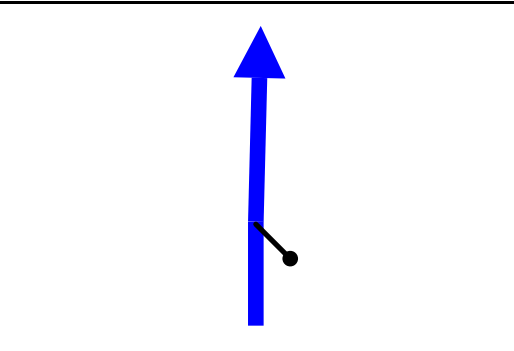
68,35
0,09 ↓  26



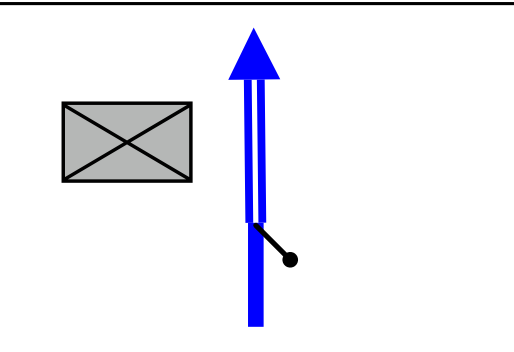
**PARTIDA
MINI BAJA**

①

68,35
0,00 ↓ 27

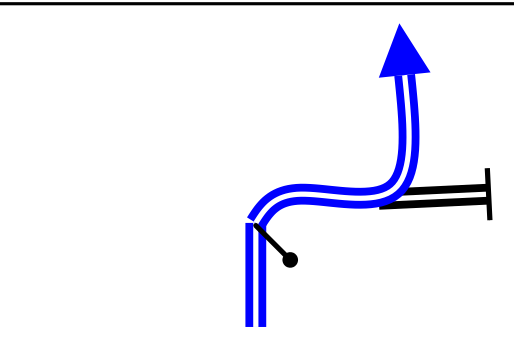


68,43
0,08 28

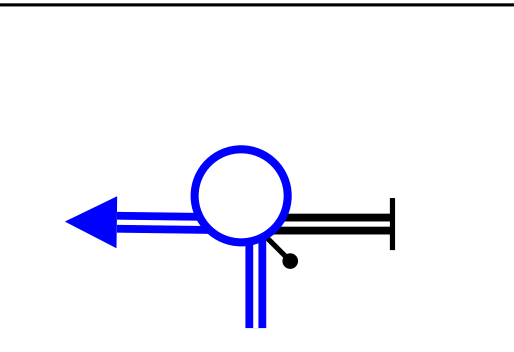


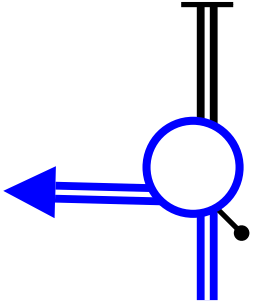
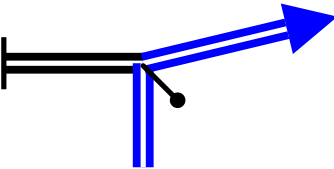
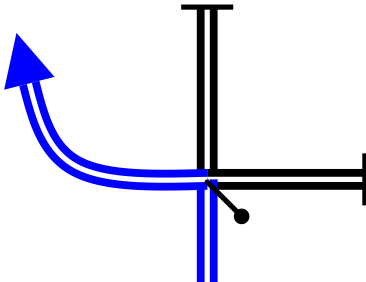
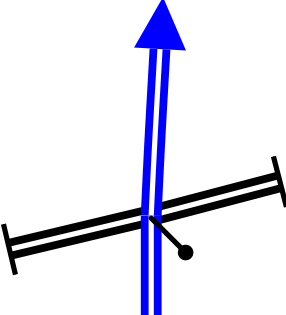
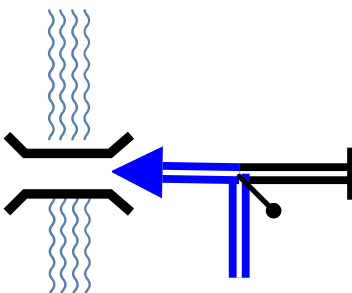
asfalto

68,83
0,40 29



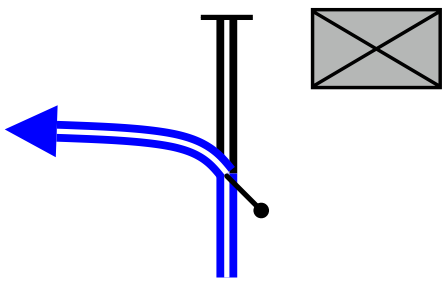

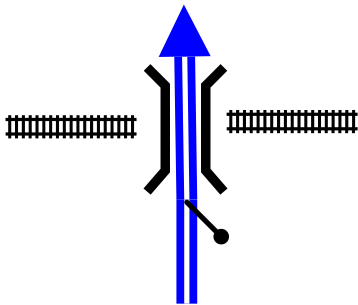
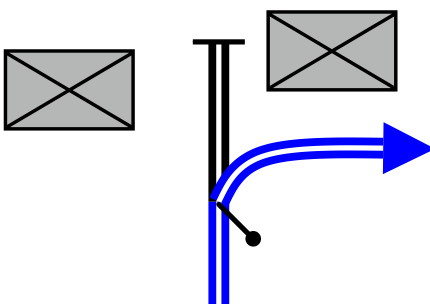
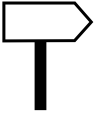
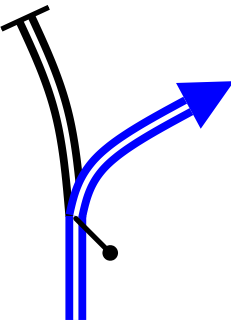

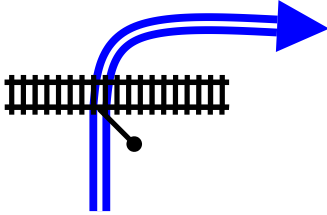

69,72
0,89 30



PAGE 7	LIGAÇÃO - PORTALEGRE (NERPOR) /	KM TOTAL: 168
70,11		
0,39	31	
70,83		
0,72	32	
71,33		deixa estrada principal
0,50	33	
72,59		
1,26	34	
73,43		
0,84	35	

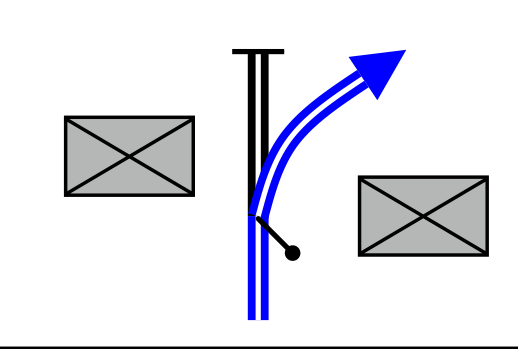
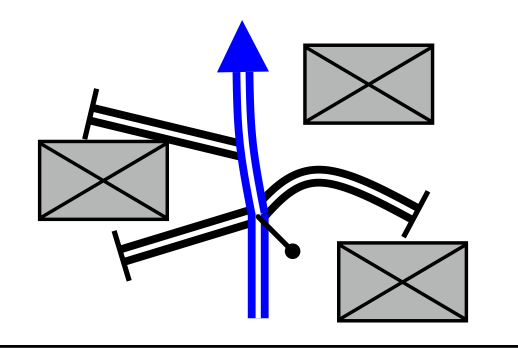
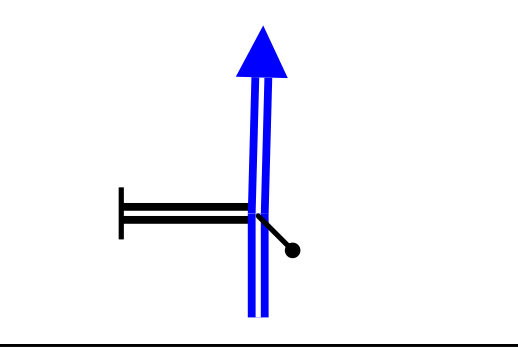
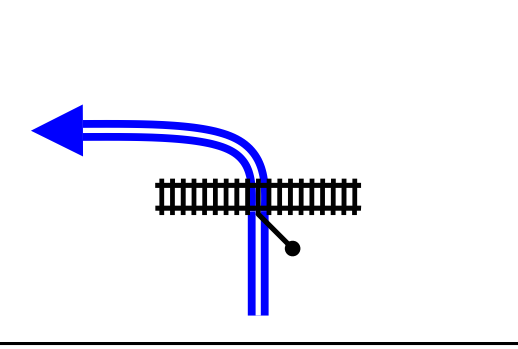

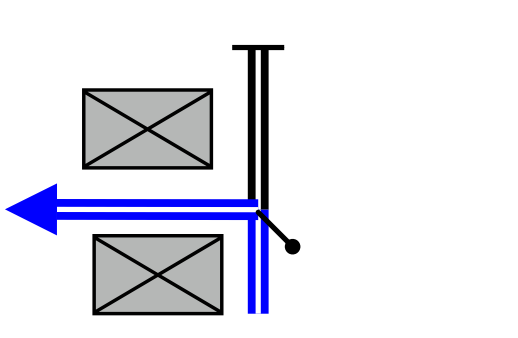
PROXIMA NOTA
PROCH NOTE
NEXT NOTE

7,42

PAGE 8	LIGAÇÃO - PORTALEGRE (NERPOR) /	KM TOTAL: 168
80,85		VALE DE AÇOR TORRE DAS VARGENS 
7,42	36	
88,59		
7,74	37	
92,27		(SUME) CUNHEIRA 
3,68	38	
99,50		CUNHEIRA 
7,23 ↓	39	
99,66		
0,16	40	

PROXIMA NOTA
PROCH NOTE
NEXT NOTE

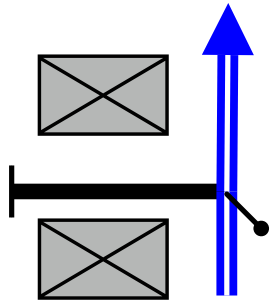
1,32

PAGE 9	LIGAÇÃO - PORTALEGRE (NERPOR) /	KM TOTAL: 168
<p>100,98</p> <p>1,32 ↓</p>		<p>(CUNHEIRA)</p>
<p>101,13</p> <p>0,15</p>		
<p>102,50</p> <p>1,37</p>		
<p>106,51</p> <p>4,01</p>		
<p>107,04</p> <p>0,53 ↓</p>		<p>GAS MINI BAJA Estaciona e dirige-se a pé ao local de abastecimento</p>

PROXIMA NOTA
PROCH NOTE
NEXT NOTE

0,01

107,05

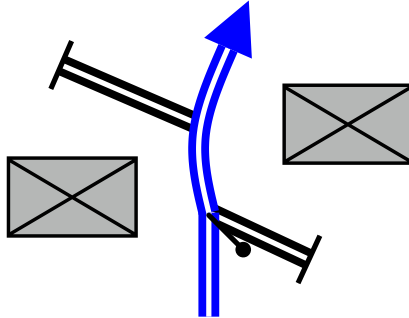


**Após
abastecimento
continua por
asfalto**

0,01

46

109,97

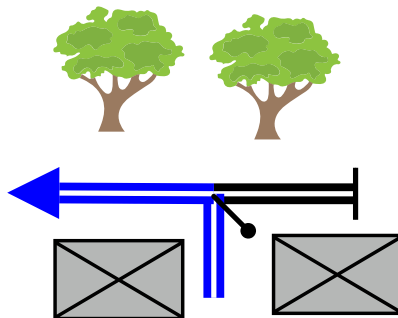


CHANÇA

2,92

47


110,31



0,34

48

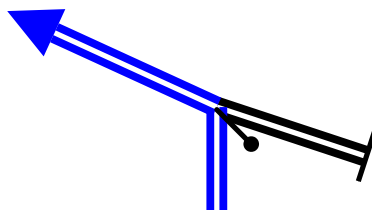
111,19



0,88

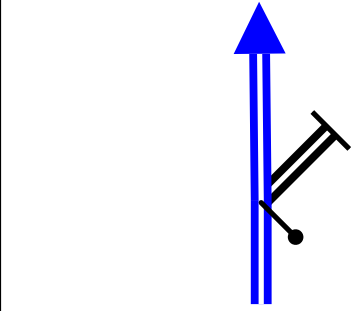
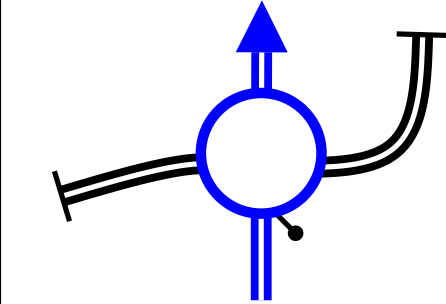
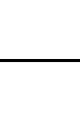




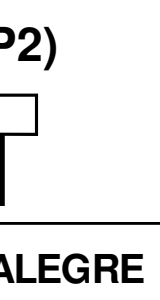
49

113,95



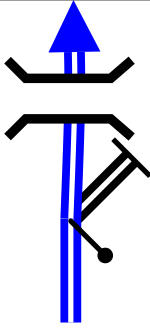
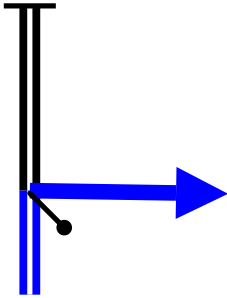
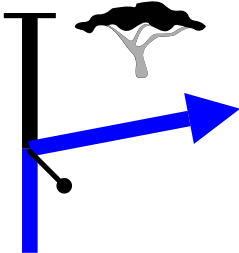

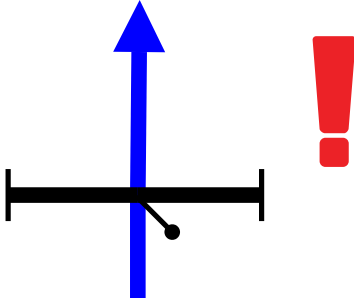
2,76

50

PAGE 11	LIGAÇÃO - PORTALEGRE (NERPOR) /	KM TOTAL: 168
<p>124,10</p> <p>10,15</p> <p>51</p>		<p>IC13 CRATO PORTALEGRE</p>
<p>151,69</p> <p>27,59</p> <p>52</p>		<p>IC 13 PORTALEGRE (IP2)</p> 
<p>152,72</p> <p>1,03</p> <p>53</p>		<p>PORTALEGRE ÉVORA ELVAS</p> 
<p>154,24</p> <p>1,52</p> <p>54</p>		<p>(IP2) ÉVORA ELVAS ESPANHA</p> 
<p>156,49</p> <p>2,25</p> <p>55</p>		

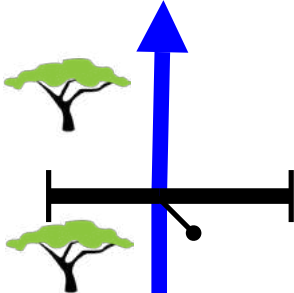
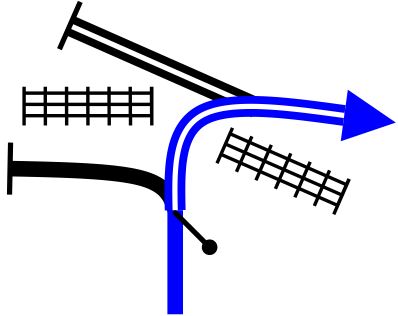
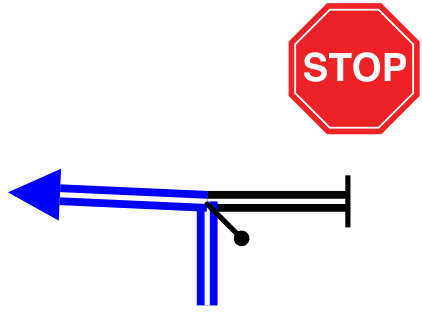
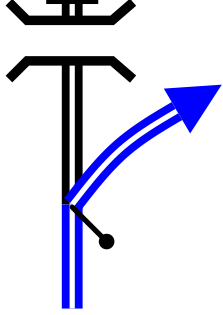
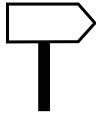
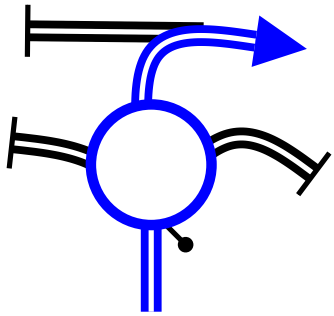

PROXIMA NOTA
PROCH NOTE
NEXT NOTE

1,18

PAGE 12	LIGAÇÃO - PORTALEGRE (NERPOR) /	KM TOTAL: 168
<p>157,67</p> <p>1,18 56</p>		
<p>160,83</p> <p>3,16 57</p>		<p>Deixa Asfalto</p>
<p>161,51</p> <p>0,68 ↓ 58</p>		
<p>161,78</p> <p>0,27 59</p>		<p>FINAL DA PROVA</p>
<p>162,17</p> <p>0,39 60</p>		

PROXIMA NOTA
PROCH NOTE
NEXT NOTE

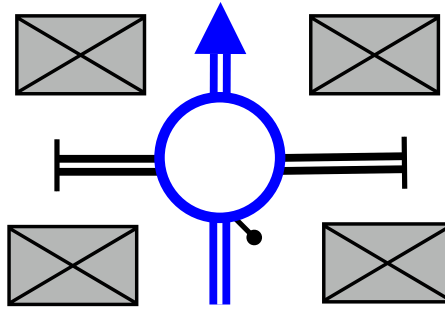
0,43

PAGE 13	LIGAÇÃO - PORTALEGRE (NERPOR) /	KM TOTAL: 168
162,60		
0,43 ↓	61	
162,86		TARMAC
0,26	62	
163,48		RO
0,62	63	
165,03		Zona Industrial Centro de Formação 
1,55 ↓	64	
165,18		Zona Industrial Centro de Formação 
0,15	65	

PROXIMA NOTA
PROCH NOTE
NEXT NOTE

0,46

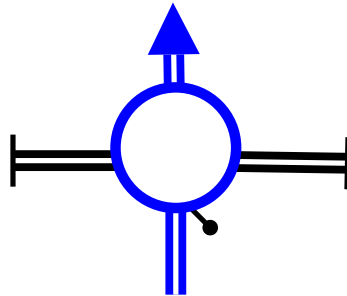
165,64



0,46

66

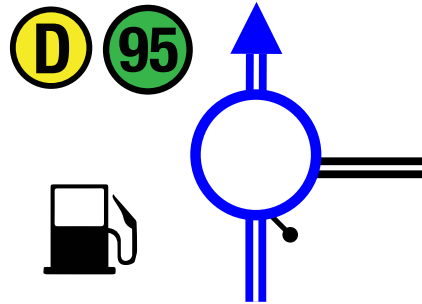
166,13



0,49

67

166,47

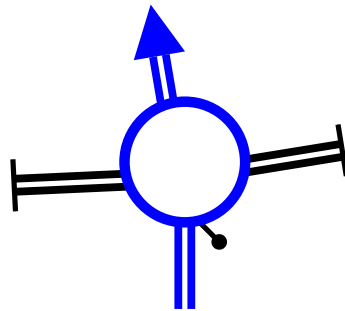


0,34

68

Public Car
Washing
REPSOL

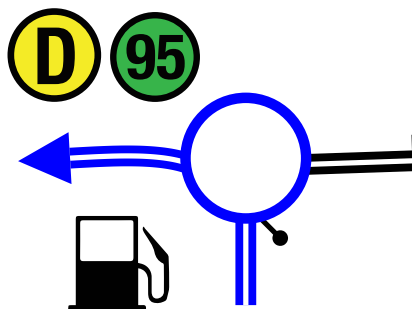
166,72



0,25

69

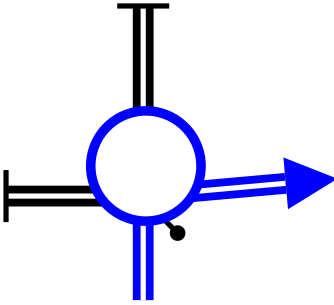
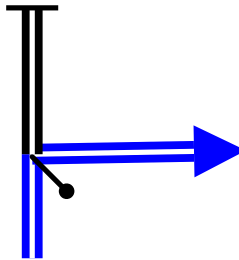
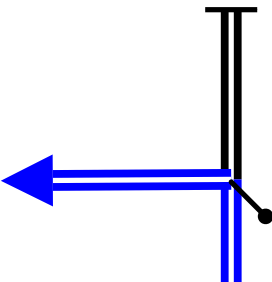

167,05



0,33

70

Public Car
Washing
PRIO

PAGE 15	LIGAÇÃO - PORTALEGRE (NERPOR) /	KM TOTAL: 168
<p>167,82</p> <p>0,77 ↓ 71</p>		NERPOR
<p>167,98</p> <p>0,16 ↓ 72</p>		
<p>168,10</p> <p>0,12 ↓ 73</p>		 <p>Parc Ferme IN end of the Race</p> <p>Early Check - In authorized</p>

168
Km

73
Waypoints

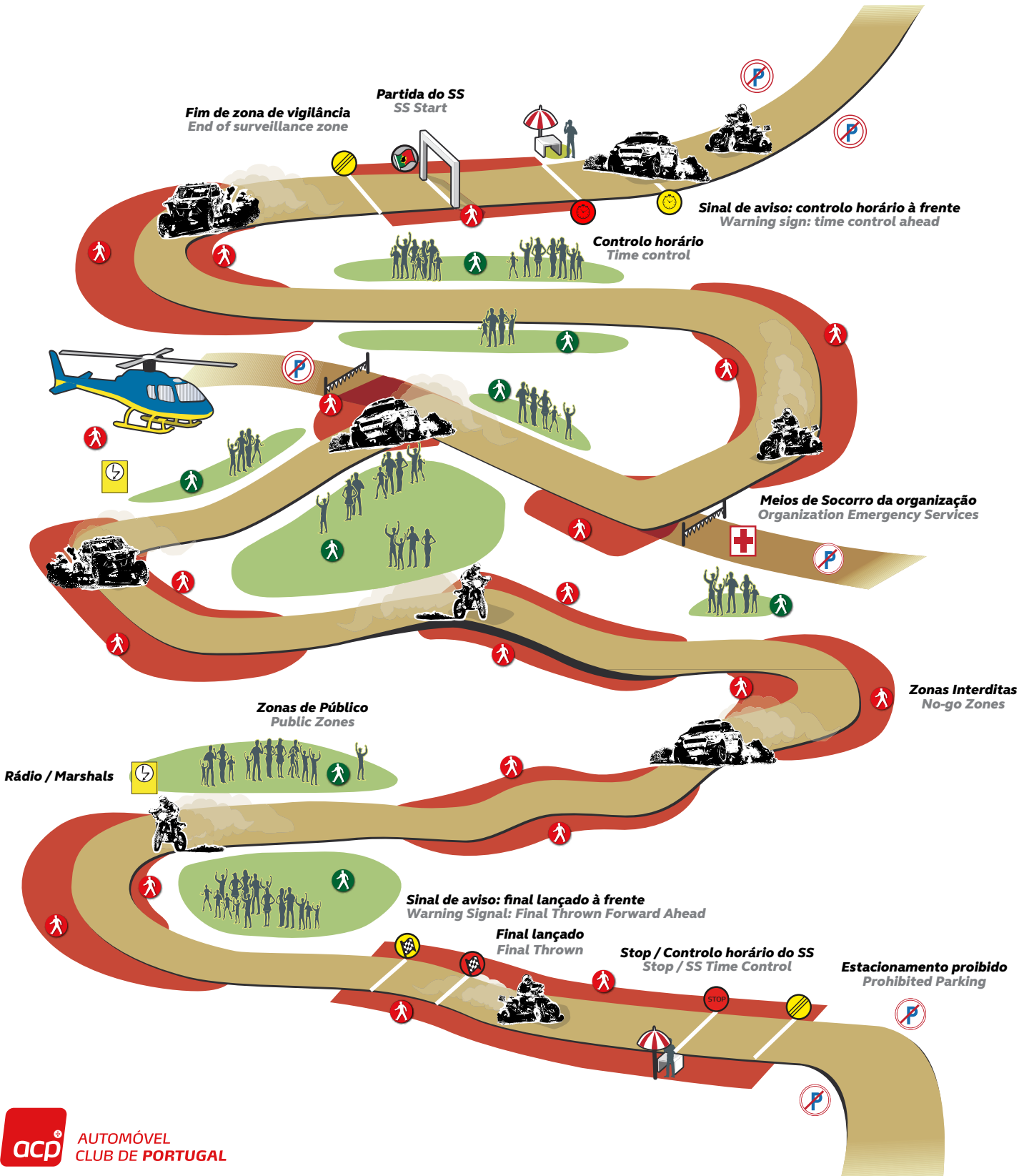
168 Km
Fuel Range

START
39°16.421'N
7°25.295'W

FINISH
39°16.422'N
7°25.294'W

38ª EDIÇÃO
BAJA PORTALEGRE 2024
500
AUTOMÓVEL CLUB DE PORTUGAL

Segurança dos Espectadores
Spectator Safety



ORGANIZAÇÃO



**AUTOMÓVEL
CLUB DE PORTUGAL**

PATROCINADORES



APOIOS



officelan

